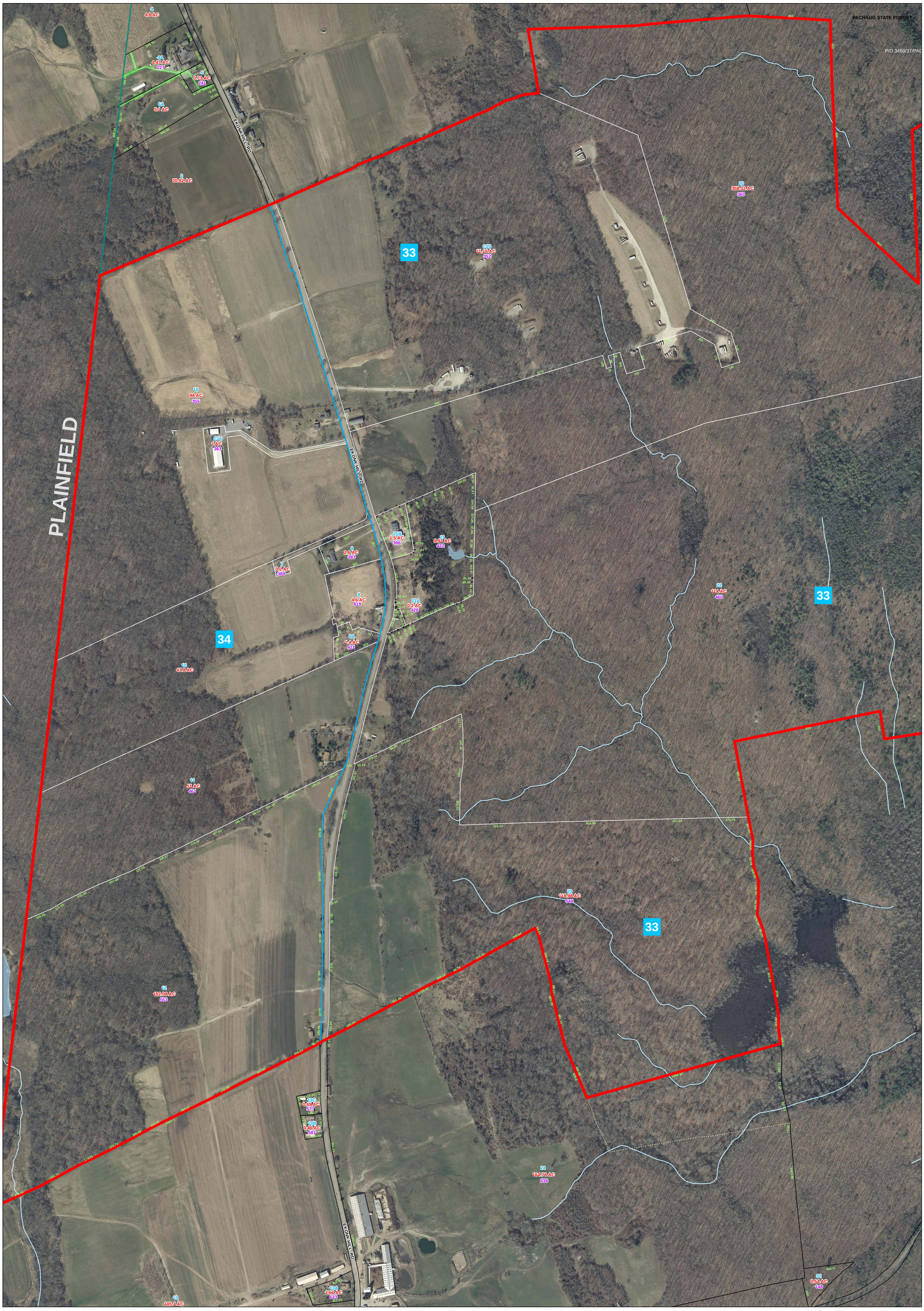

Disclaimer:
This map is for assessment purposes only. It is not valid as a legal description or for conveyance.

Tighe&Bond
Consulting Engineers
Environmental Specialists

Legend

On-Map Parcels	Text	Lot Numbers	
Off-Map Parcels	Text	Lot Size	
Block Lines	Text	Address Number	
Current Tax Map	Text	Lot Dimensions	
Easements	Text	Institutional	
Historic Lines	Text	Condo Unit Number	
Cemeteries	Text	Subdivision Lot Number	
Town Boundary	Text	Block Numbers	

N W E S

0 300 600 Feet

Aerial photography - April 2012

Town of Sterling
Connecticut

October 2014

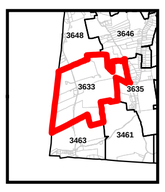

Surrounding Tax Maps

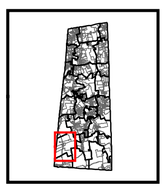

Selected Map Area

STERLING SEAL CONNECTICUT

Map: 3633