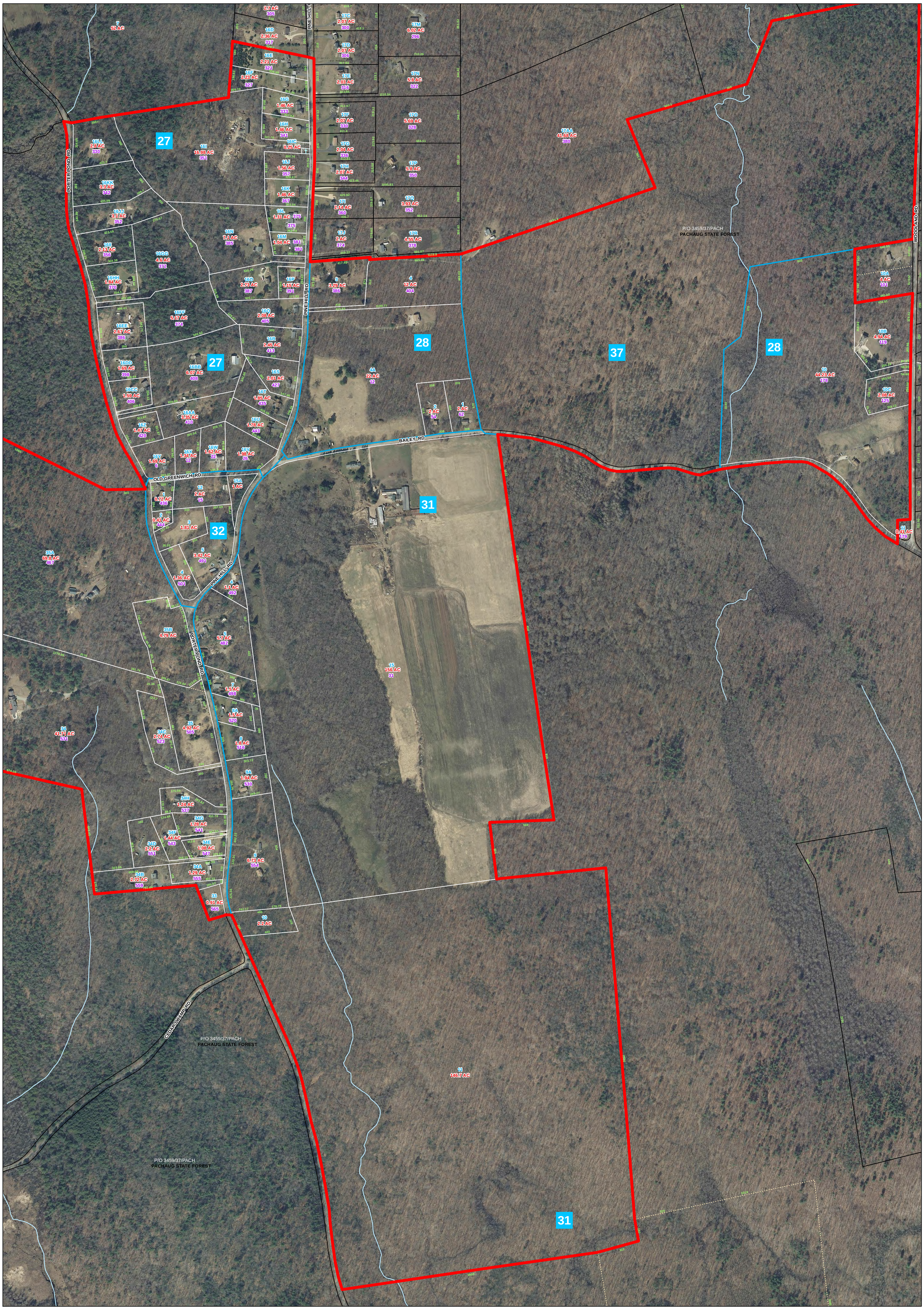

Disclaimer:
This map is for assessment purposes only. It is not valid as a legal description or for conveyance.

Tighe&Bond
Consulting Engineers
Environmental Specialists

Legend

	On-Map Parcels	Text	Lot Numbers
	Off-Map Parcels	Text	Lot Size
	Block Lines	Text	Address Number
	Current Tax Map	Text	Lot Dimensions
	Easements	Text	Institutional
	Historic Lines	Text	Condo Unit Number
	Cemeteries	Text	Subdivision Lot Number
	Town Boundary	Text	Block Numbers

N W E S

0 300 600 Feet

Aerial photography - April 2012

Town of Sterling Connecticut

October 2012

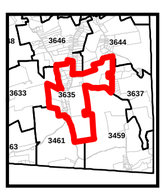

Surrounding Tax Maps

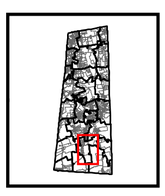

Selected Map Area

STERLING SEAL CONNECTICUT

Map: 3635