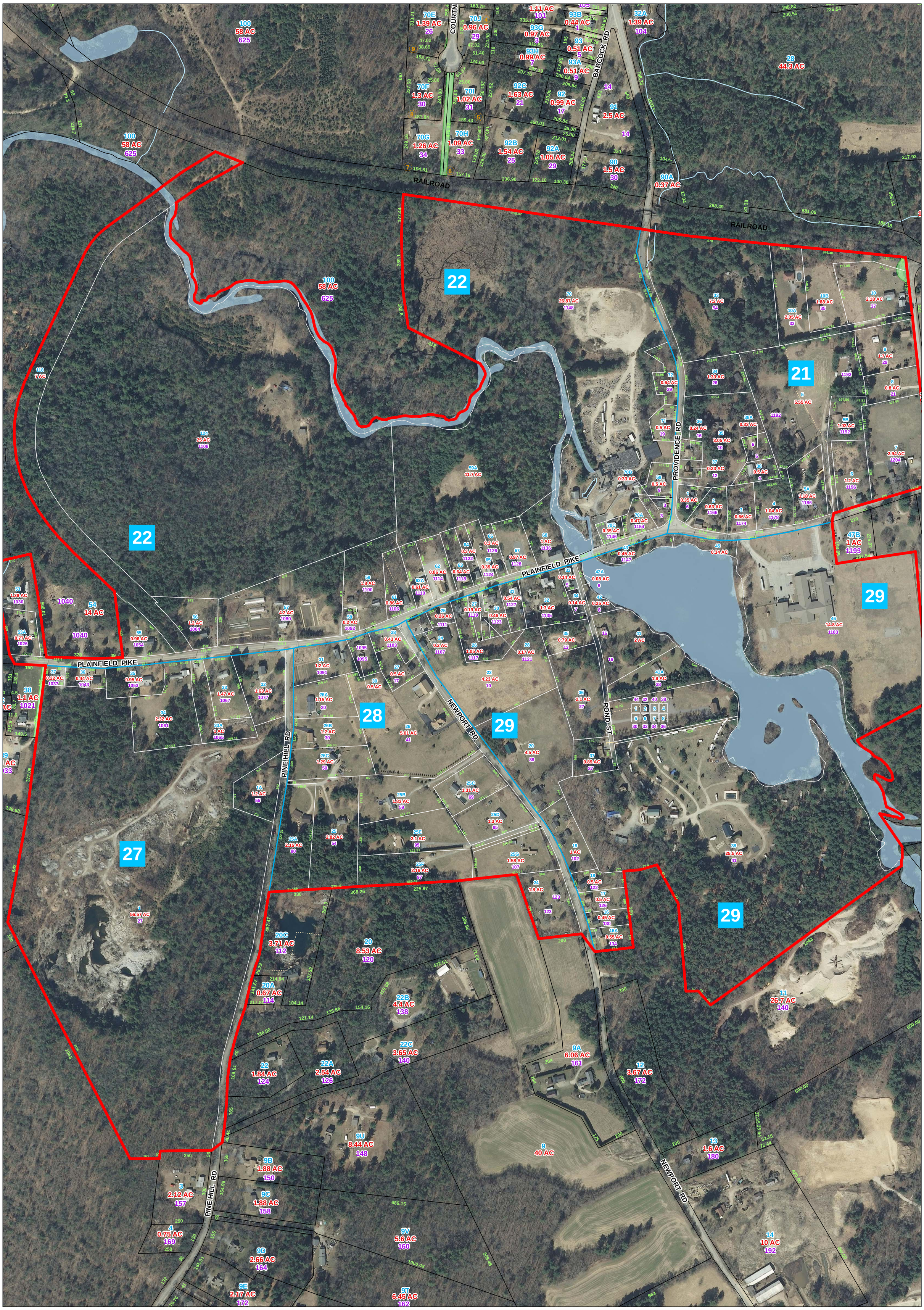

Disclaimer:
This map is for assessment purposes only. It is not valid as a legal description or for conveyance.

Tighe&Bond
Consulting Engineers
Environmental Specialists

Legend

- On-Map Parcels
- Off-Map Parcels
- Block Lines
- Current Tax Map
- Easements
- Historic Lines
- Cemeteries
- Town Boundary
- Text Lot Numbers
- Text Lot Size
- Text Address Number
- Text Lot Dimensions
- Text Institutional
- Text Condo Unit Number
- Text Subdivision Lot Number
- Text Block Numbers

N W E S

0 200 400 Feet

Aerial photography - April 2012

Town of Sterling
Connecticut

October 2014

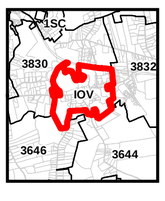

Surrounding Tax Maps

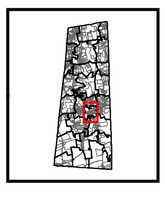

Selected Map Area

STERLING, CONNECTICUT SEAL

Map: IOV